

Neilston



What does this community look like?

Key:

East
Ren
average



Source: National Records of Scotland



1.3% of the areas population identify as an ethnic minority such as Asian, Black or another minority ethnic groups. This is below the Scottish and East Renfrewshire averages of 4% and 5.9% respectively.

White (98.70%) BME (1.30%)

5.9% BME

Source: Scotlands Census 2011

There are 2 places of worship (churches) in Neilston




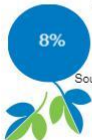
Around 30% of people state that they have no religion

Around 27% of people state their religion as Roman Catholic



Almost 10% of residents state that they have one or more health conditions or disabilities which limits their day-to-day activities a lot.

Source: Scotlands Census 2011



13%

Around 12% of people aged 16+ in Neilston provide at least 1 hours unpaid care to a friend or relative per week



In June 2017 1.5% of the working age population claimed JSA. This is one and a half times the East Renfrewshire average.

Source: DWP Claimant Count



There are a range of community centres and church halls which serve the Neilston community and host a range of community groups

There are an estimated 60 different community groups and clubs operating in the Neilston area

Groups range from pensioners clubs to parent and toddler groups to various sporting activities and uniformed groups such as the Boys Brigade.

powered by

Neilston

What does the socio-economic data tell us?



86.8% of school leavers entered positive destinations. This is lower than the East Renfrewshire rate of 96.2%



Around one fifth (22%) of residents aged 16+ are educated to degree level or above. This is below the East Renfrewshire average of 35%.



Around 1/4 (26%) of people aged 16 and over living in Neilston have no qualifications.

Around 10% of residents state that they have one or more health conditions or disabilities which limits their day-to-day activities



Around a quarter (26%) of mothers from Neilston exclusively breastfeed their baby at 6-8 weeks. This is below the East Ren rate of 37.5%

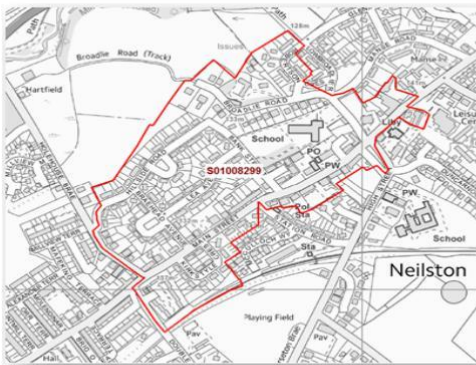


Neilston has a higher proportion of people aged 16-64 claiming out of work benefits than the East Renfrewshire average



Scottish Index of Multiple Deprivation

"SIMD is a tool for identifying areas of poverty and inequality across Scotland. It can help organisations invest in those areas that need it most" Scottish Government, 2016



(c) Crown Copyright 100023382 2017

1

datazone within the Neilston area is amongst the 20% most deprived datazones in Scotland

The area around St Thomas Primary School is within the 20% most deprived areas in Scotland



800 people live in this datazone

One in five residents (165) in this datazone are income deprived



Around 4% of residents (32) in the area live in households without central heating



Around one fifth of residents aged 16-64 in this datazone are unemployed or underemployed



Around 1 in every 6 residents in the area lives in a household which is over-crowded. This is more than double the East Renfrewshire wide average

There are around 24 recorded crimes per 1,000 residents in this datazone - above the East Renfrewshire average of 16 per 1,000 residents



Around one in six residents in the area have been prescribed drugs for anxiety or depression.

Source: SIMD 2016